

# — TOUR OF THE CLIFF —

**By adventuring a few more metres off the trail, you will be able to enjoy the magic and coolness of the Fairy Grotto.**

This walk invites you to make an ascent and discover the Plateau de Vérossaz, by following the path up the majestic cliff which overlooks the town of Saint-Maurice. You can admire the magnificent panoramic view of the Salantin and all of the Rhône Valley. Why not complete your walk with a visit to one of the main tourist sites in the city : the Fairy Grotto, military forts, the Château de Saint-Maurice as well as the Abbey and its treasure.

## **Path to follow:**

Saint-Maurice Train Station > Les Cases > Vérossaz > Dufour Tower > Saint-Maurice Train Station

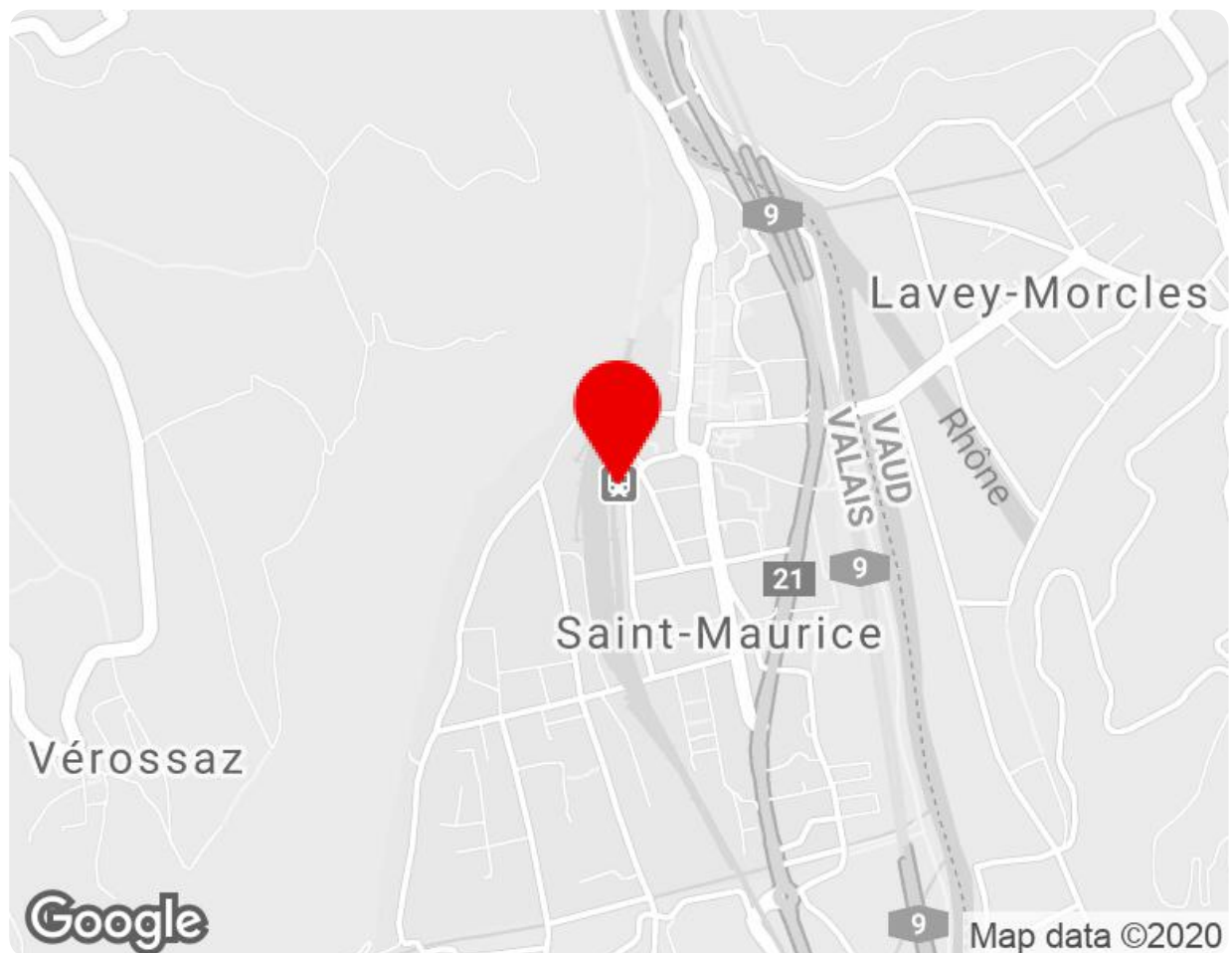
## **Hike information:**

- Pedestrian Path / Tarred road
- Hiking time: 2h40
- Difference in height: +360 m / -360 m
- Length: 7.1 KM

## **FILES TO DOWNLOAD**

📍 Download the GPX trace

📄 Download the KML trace (maps.me)



---

### **Tour of the cliff**

Gare CFF (starting point)

1890 Saint-Maurice

+41 27 720 49 49

info@martigny.com



map.schweizmobil.ch

**OPEN**









**Receive our  
news on  
WhatsApp!**

