

---



**TE**

**RD**

**TRAIL**

---

---

---

---

---

---

**Follow the trail and admire Martigny's terraced vineyards The panoramic view from the top of the Bâtiaz tower enables you to take the perfect selfie!**

This walk enables you to discover some of the city's treasures such as the La Bâtiaz covered bridge, the Martigny and Martigny-Combe vineyards, Bâtiaz Castle, the magnificent hamlet of Plan-Cerisier and a rural section along the Dranse.

Cultivated in terraces, the vines are superimposed, each one clinging to the one above. The steep slopes and the excellent climate provide conditions conducive to the high quality of grapes. In 1812, the best Valais wine was reported to come from Martigny's hill-sides.


**Path to follow:**


Martigny train station > Bâtiaz covered bridge > Bâtiaz castle > Plan-Cerisier > Martigny-Combe > Bâtiaz covered bridge > Martigny train station

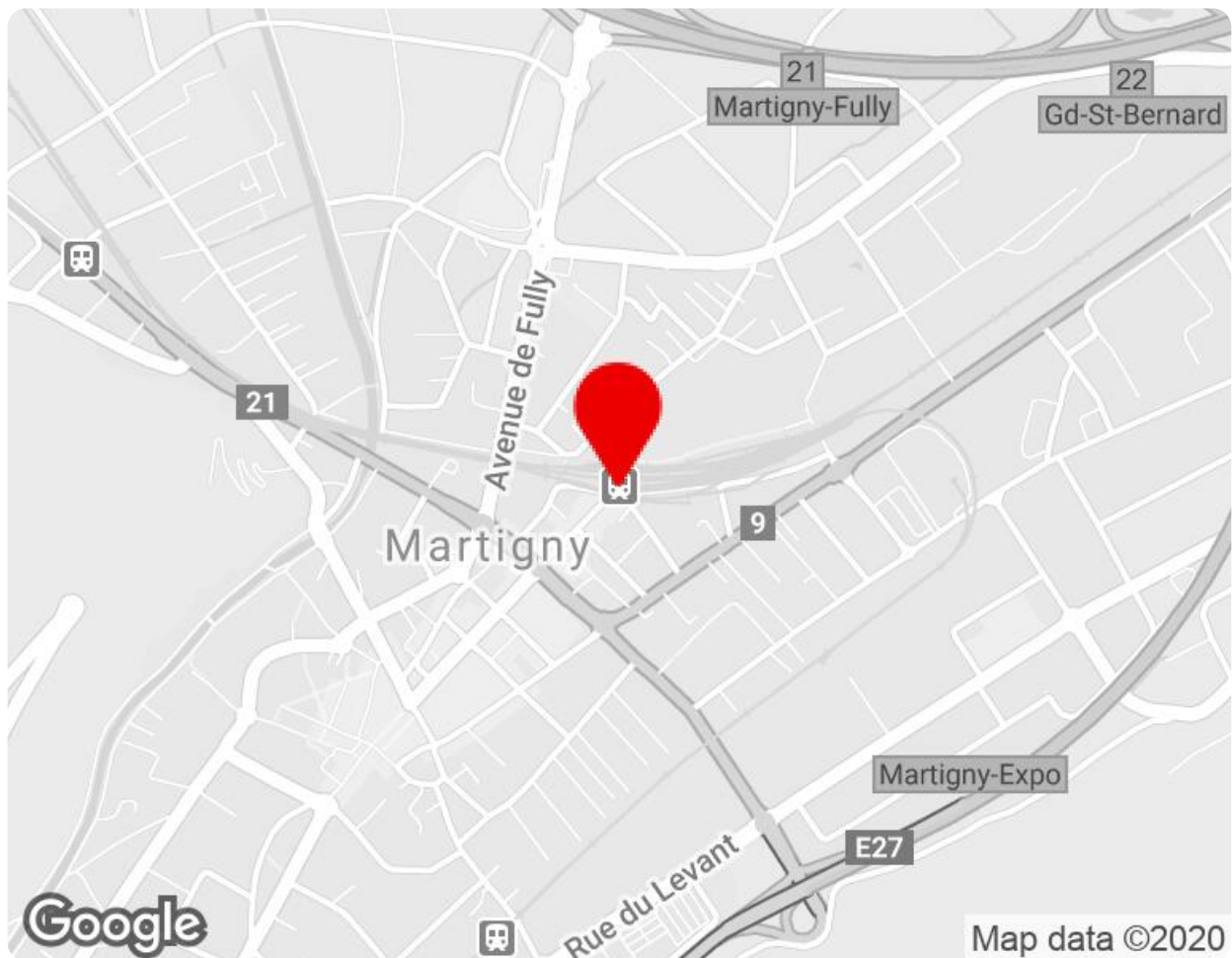
**Hike information:**

- Pedestrian Path / Tarred road
- Hiking time: 2h20
- Difference in height: +209 M / -209 M
- Length: 7.3 KM

## FILES TO DOWNLOAD

 Download the GPX trace

 Download the KML trace



---

### Terraced Vineyard Trail

Gare de Martigny (starting point)

1920 Martigny

+41 27 720 49 49

info@martigny.com


map.schweizmobil.ch





## **Tour of the cliff**

By adventuring a few more metres off the trail, you will be able to enjoy the magic and... coolness of the Fairy Grotto.



## Dufour fortifications

Straying a little off the path, you will be able to discover all the fortifications of this... strategic site.



## Marble Quarry

When you arrive at the marble quarry, shout out your name to hear it echo through the rocks.



Office de Tourisme de Martigny  
Avenue de la Gare 6  
1920 Martigny  
Switzerland

Office opening hours:

- weekdays: 9 a.m. - 6 p.m.
- Saturday: 10.00 am - 2.00 pm
- Sundays and holidays: closed

**Follow us !**

#MyMartigny  
#MartignyRegion

|