



SAFFRON TRAIL



To visit the village of Branson is an exceptional experience. The wonderful contrast of mazots (small wooden agricultural buildings) and modern homes helps preserve the historic character of the place.

Following this path, you will cross the picturesque protected village of Branson, which is built directly on the rock. You can stroll through a chestnut forest, as well as passing through the rich steppes. At the beginning of the year, you will be able to witness the spectacular display of spring meadow saffron (bulbocode). Valais is the only canton in Switzerland where the flower grows on the sunny slopes. It's very short flowering period begins when the snow starts to melt. You will also be able to appreciate many other flowers that brighten this trail throughout the year.


Path to follow:


Rhône bridge > Branson > Follatères nature reserve > Rhône bridge

Hike information:

- Pedestrian Path / Tarred road
- Hiking time: 1h30
- Difference in height: +210 m / -210 m
- Length: 3.6 KM

FILES TO DOWNLOAD

 Download the GPX trace

 Download the KML trace



Spring meadow saffron trail

Branson, Pont du Rhône (starting point)

1926 Fully

+41 27 720 49 49


info@martigny.com

map.schweizmobil.ch



Beach volleyball

You fancy feeling sand under your feet and taking advantage of the sun while practising a... sport? Well, beach volleyball combines all of these.



Tennis

The club has 6 outdoor and 4 indoor courts.



Fitness Course

Perfecting one's bodybuilding on a riverbank is truly invigorating.

Online shopping | Baladeur | Restaurants, pubs & bars | Useful addresses | Brochures | Access



Office de Tourisme de Martigny
Avenue de la Gare 6
1920 Martigny
Switzerland

Office opening hours:

- weekdays: 9 a.m. - 6 p.m.
- Saturday: 10.00 am - 2.00 pm
- Sundays and holidays: closed

Follow us !

#MyMartigny
#MartignyRegion

