
— **F**

R -

Enjoy a walk in wild countryside, largely intact and untouched by humans.

This hill-side excursion allows you to cross the entire Follatères nature reserve from Donéraz to Branson. This reserve, known to naturalists and enthusiasts, offers a wealth of unique flora and fauna with over 200 species of southern and eastern plants. Midway through the tour, you will find the Fol'terres agrotourism pavilion where you will be able to taste a selection of local products.

Path to follow:


Champex d'Allesse > Branson > Dorénaz


Hike information:

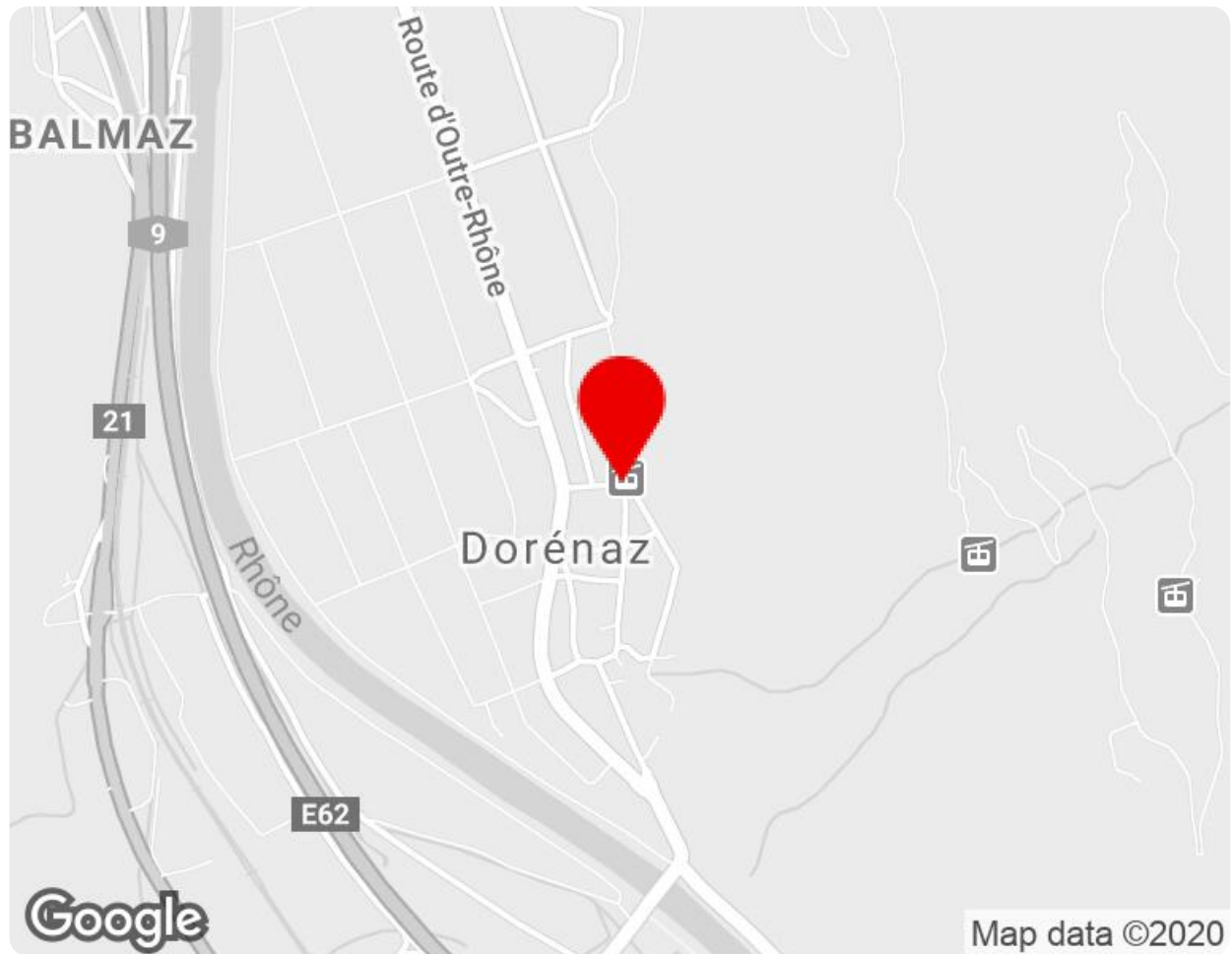
- Pedestrian Path / Tarred road / Forest Road
- Hiking time: 3h30
- Difference in height: +163 m / -838 m
- Length: 11.2 KM

OPENING HOURS

FILES TO DOWNLOAD

 Download the GPX trace

 Download the KML trace



Follatères Tour

Téléphérique Dorénaz Allesse-Champex (starting point)

1905 Dorénaz

+41 27 720 49 49

info@martigny.com

map.schweizmobil.ch



Terraced Vineyard Trail

Follow the trail and admire Matrigny's terraced vineyards. The panoramic view from the top of the Bâtiaz tower enables you to take the perfect selfie!



Didactic pathway "Charlotte la... Marmotte" of Emosson

This fun walk, with a view over the Emosson Lake encourages children to become interested... in nature in general.

Chestnut wood (didactic trail)

This unique trail in Valais enables walkers to better know the chestnut, the village of... Fully's emblematic fruit.

Online shopping | Baladeur | Restaurants, pubs & bars | Useful
addresses | Brochures | Acces



Office de Tourisme de Martigny
Avenue de la Gare 6
1920 Martigny
Switzerland

Office opening hours:

- weekdays: 9 a.m. - 6 p.m.
- Saturday: 10.00 am - 2.00 pm
- Sundays and holidays: closed

Follow us !

#MyMartigny
#MartignyRegion

|