

## Take advantage of the spring show when the apricot trees are in full bloom.

Saxon, the Swiss apricot capital, offers a didactic walk through the village, its orchards, vineyards and its forest. The trail is dotted with information panels revealing all the secrets of the fruit. At the Saxon tower, take a break and appreciate not only the breathtaking view of the region but also the area with its 25 varieties of apricots available to walkers. The tour proposed here corresponds to the small loop of the Apricot Trail. During the walk, however, it is possible to join the big trail and extend your walk by a further hour.


### Path to follow:


Saxon train station > Saxon Tower > Bonatry > Tovassière > Church  
> Saxon train station

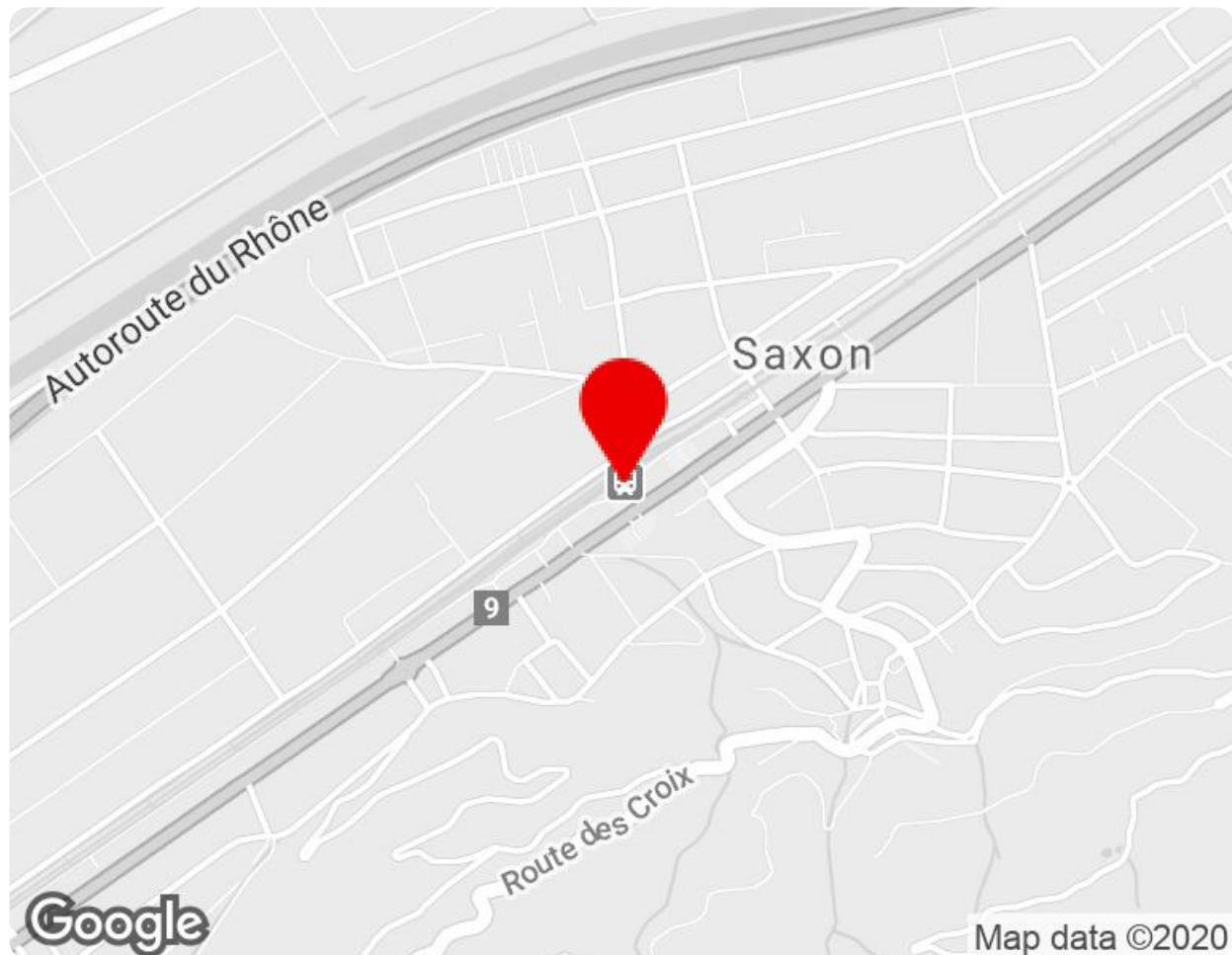
### Hike information:

- Pedestrian Path / Tarred road / Forest Road
- Hiking time: 2h15
- Difference in height: +371 m / -371 m
- Length: 5.8 KM

## FILES TO DOWNLOAD

 Download the GPX trace

 Download the KML trace



---

### **Aprikosenpfad**

Gare de Saxon (starting point)

1907 Saxon

+41 27 720 49 49

info@martigny.com


map.schweizmobil.ch





## **Tour of the cliff**

By adventuring a few more metres off the trail, you will be able to enjoy the magic and... coolness of the Fairy Grotto.



## **Didactic pathway "Charlotte la... Marmotte" of Emosson**

This fun walk, with a view over the Emosson Lake encourages children to become interested... in nature in general.

## **Chestnut wood (didactic trail)**

This unique trail in Valais enables walkers to better know the chestnut, the village of... Fully's emblematic fruit.

Online shopping | Baladeur | Restaurants, pubs & bars | Useful  
addresses | Brochures | Acces



Office de Tourisme de Martigny  
Avenue de la Gare 6  
1920 Martigny  
Switzerland

Office opening hours:

- weekdays: 9 a.m. - 6 p.m.
- Saturday: 10.00 am - 2.00 pm
- Sundays and holidays: closed

**Follow us !**

#MyMartigny  
#MartignyRegion

|